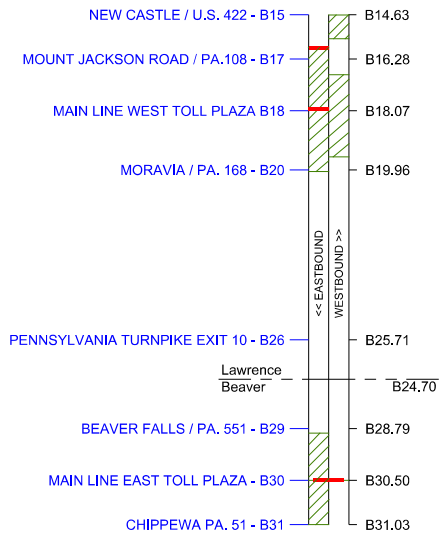


# PENNSYLVANIA TURNPIKE SPEED LIMITS

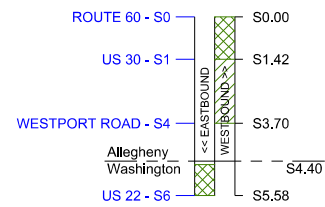
(LOCATIONS INDICATED ARE APPROXIMATE)

TOTAL MILES OF TOLL ROAD = 551  
 APPROXIMATE MILES AT 70 MPH = 98  
 APPROXIMATE MILES AT 65 MPH = 409  
 APPROXIMATE MILES AT 55 MPH = 41  
 APPROXIMATE MILES AT 45 MPH = 2  
 APPROXIMATE MILES AT 35 MPH = 1

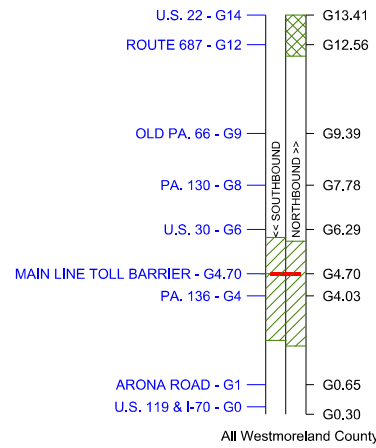
## BEAVER VALLEY EXPRESSWAY



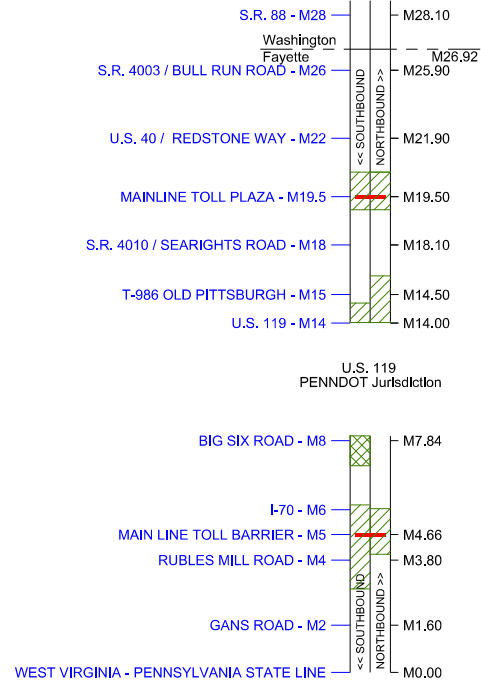
## SOUTHERN BELTWAY



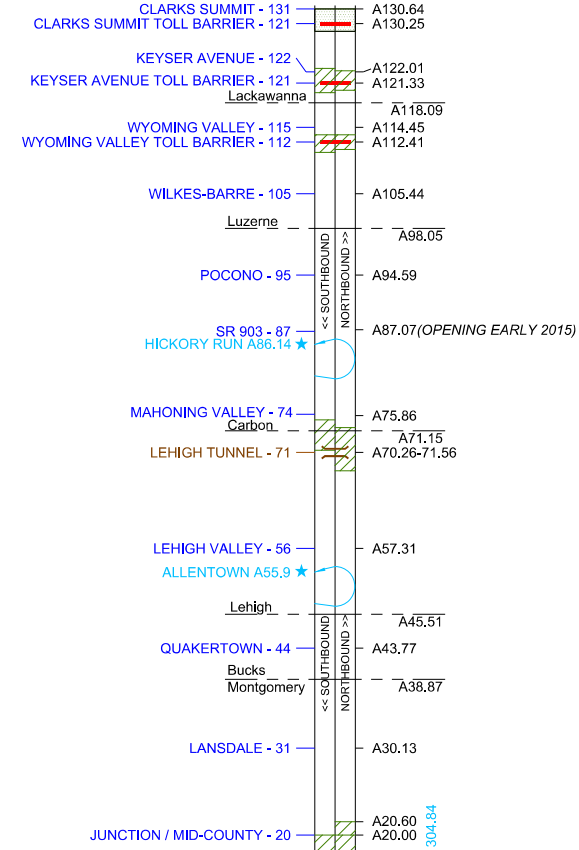
## AMOS K. HUTCHINSON BYPASS



## MON-FAYETTE EXPRESSWAY



## NORTHEAST EXTENSION



### LEGEND

- 70 MPH = [Green grid pattern]
- 65 MPH = [Light green grid pattern]
- 55 MPH = [Yellow grid pattern]
- 45 MPH = [Orange grid pattern]
- 35 MPH = [Red grid pattern]
- TUNNEL = [Double line with hatching]
- INTERCHANGE = 28
- TOLL BARRIER = [Red line]
- COUNTY LINE = [Dashed line]
- SERVICE STATION = ★

